


Comune di Napoli

assessorato alla vivibilità
servizio pianificazione urbanistica



Piano urbanistico esecutivo di Coroglio - Bagnoli


il responsabile del progetto

il dirigente


Sistema della mobilità

tavola 5


scala 1:6.000




Stazioni esistenti



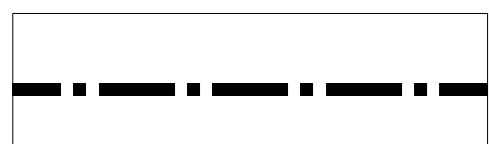
Stazioni di progetto




Linee su ferro esistenti



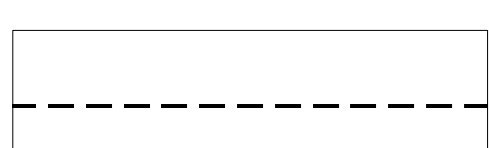
Linee su ferro di progetto



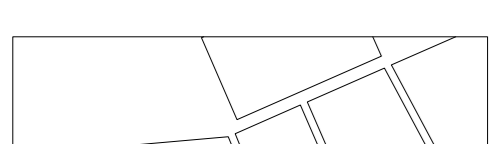
Viabilità primaria autostradale




Viabilità primaria ordinaria



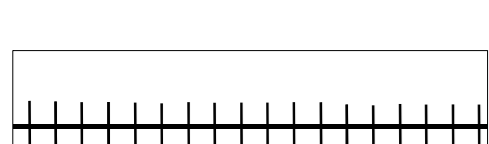
Viabilità primaria in galleria




Percorsi pedonali




Parcheggi



Sistemi di risalita



Nodi di interscambio



Parcheggi di interscambio

The map illustrates the urban planning for the Coroglio - Bagnoli area. It features a detailed topographic background with contour lines. Overlaid on this are various transportation infrastructure elements:

- Rail Lines:** Existing lines are shown as solid black lines, while proposed lines are indicated by dashed black lines. Specific lines are labeled: 'Linea metropolitana 2', 'Linea metropolitana 6', and 'Linea metropolitana 8'.
- Stations:** Existing stations are marked with solid black circles, and proposed stations are marked with open circles.
- Roads:** Primary roads are shown with different line styles: dash-dot for autostradale and double solid for ordinaria.
- Pedestrian Paths:** Indicated by lines with cross-ticks.
- Parking:** Shaded grey areas represent parking zones. Specific interchange parking areas are marked with a 'P' inside a circle.
- Interchange Nodes:** Marked with a 'P' inside a rounded rectangle.